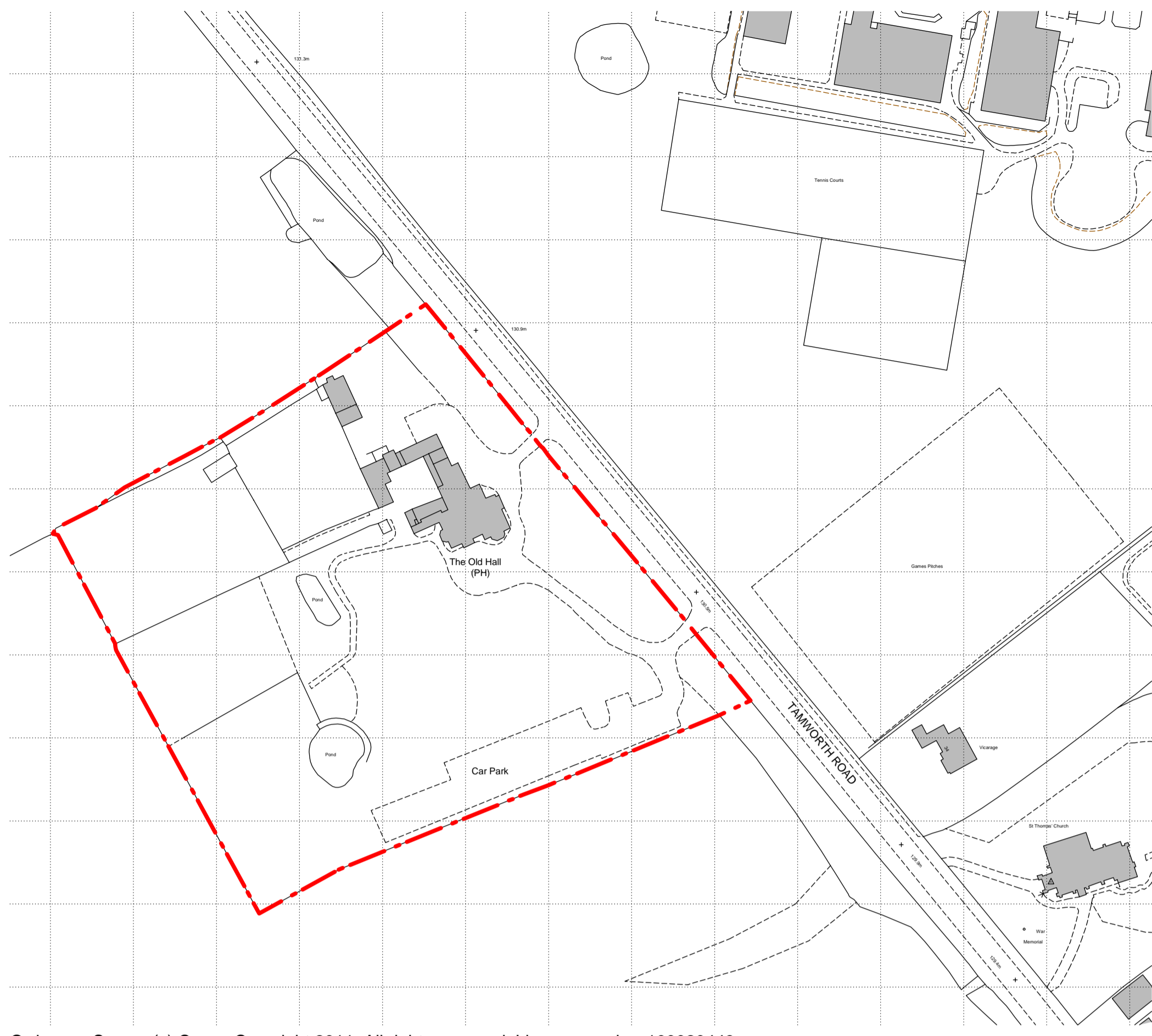
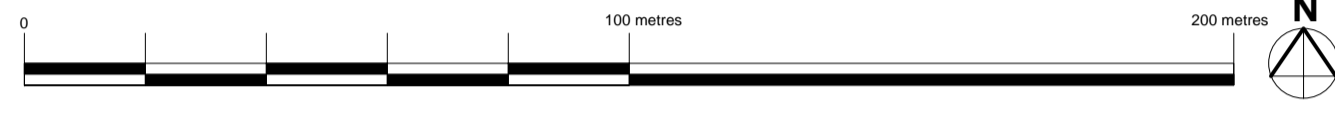



EXISTING LOCATION PLAN - 1:1250 @ A1




Ordnance Survey (c) Crown Copyright 2011. All rights reserved. Licence number 100020449



EXISTING SITE PLAN - 1:500 @ A1



PROPOSED SITE PLAN - 1:500 @ A1



- Parking Key**
- Overflow parking on reinforced grass
 - Bitmac parking bays
 - Permeable surfaced car parking bays

HOWL ASSOCIATES
 HOWL ASSOCIATES LTD
 Stradbury House
 21 Birmingham Road
 Kidderminster
 Worcestershire D10 2BX
 Telephone : 01562 820022
 Facsimile : 01562 820600
 Email: design@howl.co.uk
 Web: http://www.howl.co.uk

01/09/2011	Rev B	Scale corrected
31/08/2011	Rev A	General updates
CLIENT:	KEP DEVELOPMENTS	
PROJECT:	OLD HALL COVENTRY	
TITLE:	EXISTING LOCATION / EXISTING AND PROPOSED BLOCK PLAN	

DATE:	AUG 2011
DRAWING NO.:	11.05.001B
SCALE:	AS STATED