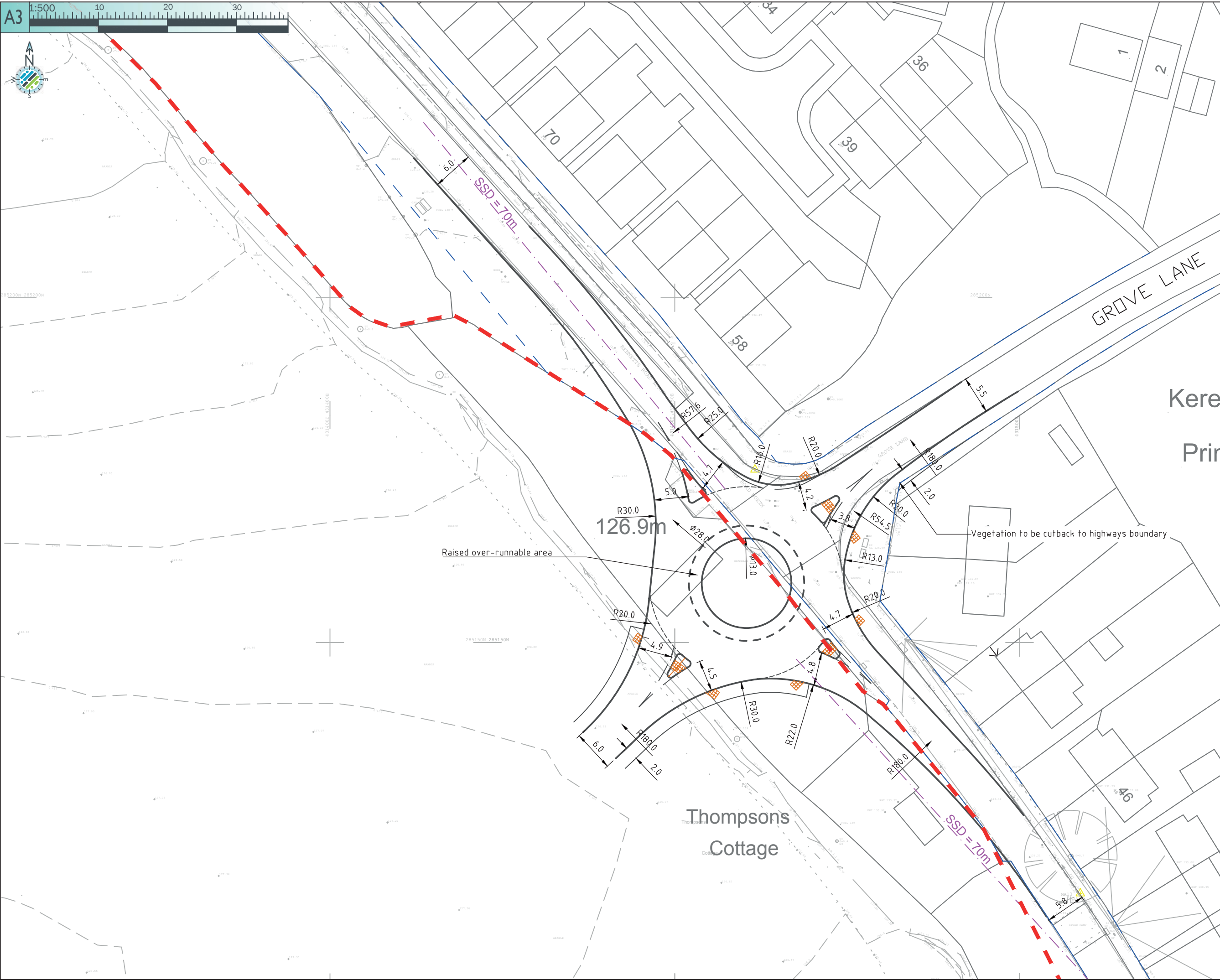




## Appendix E Access Drawing



**NOTES**

These drawings have been produced with reference to the CDM Regulations 2015. Please note that these are pre-construction phase drawings and should be subject to further design risk management as required in accordance with Regulation 9

1. Designed using DMRB TD54/07.
2. Bennetts Road North to be resurfaced in the vicinity of the proposed access junction.

**KEY**

- - - Highway Boundary (Warwickshire)
- - - Red Line Boundary

REV	DATE	REVISION NOTE	BY
A	01.02.19	Southern arm on Bennetts Road North northbound radius altered and refuge widened to match other refuges	AF

**PJA**  
 CLIENT  
 Seven House - High Street  
 Longbridge - Birmingham  
 B31 2UQ - Tel: 0121 475 0234  
 London - Birmingham  
 Bristol - Reading - Exeter  
 www.pja.co.uk

**PROJECT**  
 Lioncourt Homes  
 Land North of  
 Thompsons Farm,  
 North Keresley

**DRAWING TITLE**  
 Proposed Access Roundabout

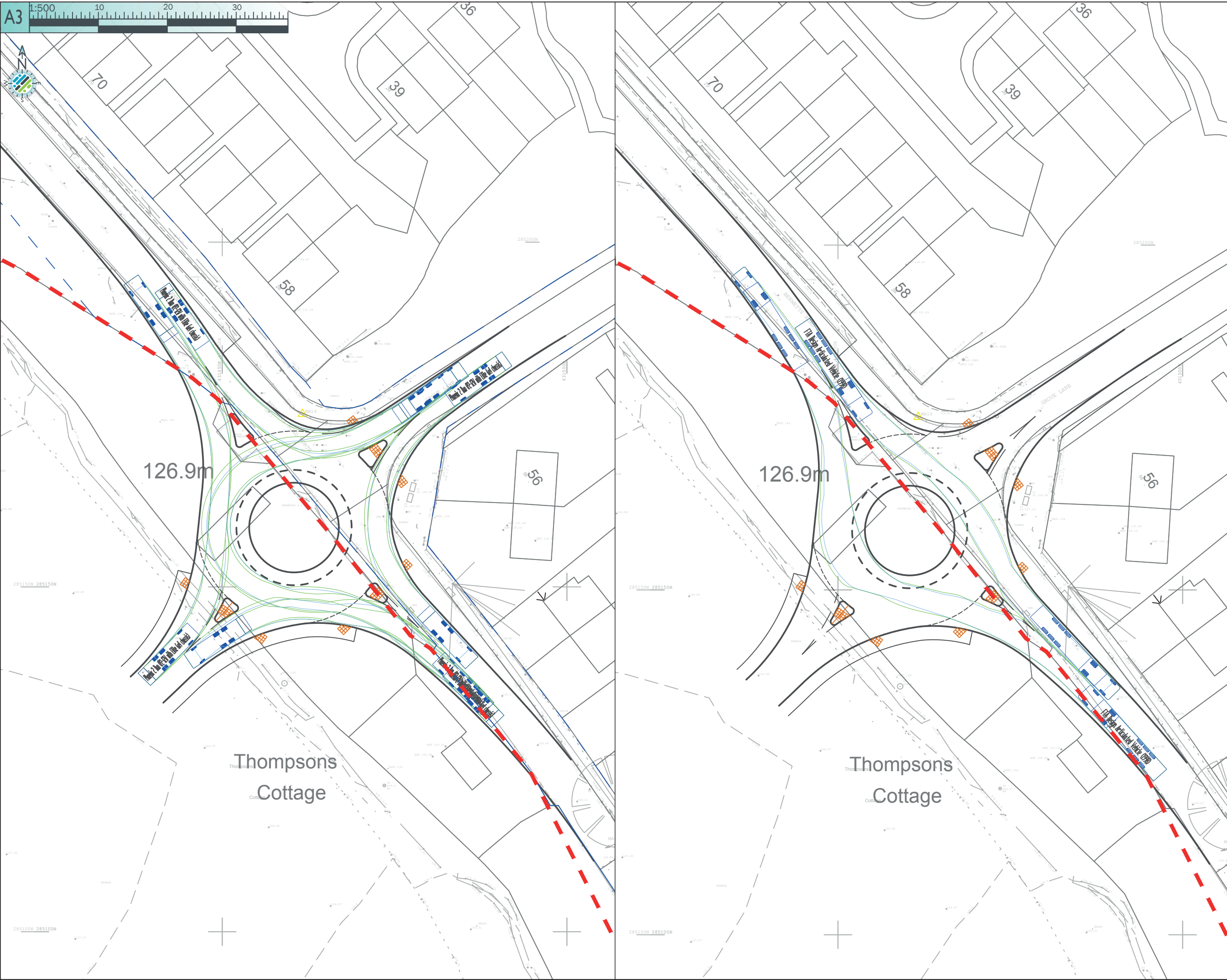
**DRAWING ISSUE STATUS**

**INFORMATION**

JOB CODE	SUB-CODE	DRAWING NO.	REVISION
2427	- TR -	07	- A

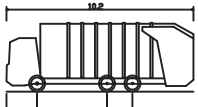
Revision Letter: P - Prelim / T - Tender / C - Construction  
 A3@ 1:500 JT SB 19.02.18  
 SCALE DRAWN REVIEWED DATE

Copyright © PJA/James Associates Ltd 1978 Civil Engineering Ltd



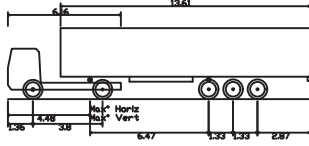
**NOTES**

These drawings have been produced with reference to the CDM Regulations 2015. Please note that these are pre-construction phase drawings and should be subject to further design risk management as required in accordance with Regulation 9



Phoenix 2 Duo (P2-12V with Elite 6x4 chassis)

Overall Length	10.200m
Overall Width	5.530m
Overall Body Height	5.751m
Min Body Ground Clearance	0.304m
Track Width	2.500m
Lock to lock time	4.00s
Kerb to Kerb Turning Radius	7.800m



FTA Design Articulated Vehicle (1998)

Overall Length	16.480m
Overall Width	5.530m
Overall Body Height	5.770m
Min Body Ground Clearance	0.515m
Max Track Width	2.470m
Lock to lock time	3.00s
Kerb to Kerb Turning Radius	6.550m

REV	DATE	REVISION NOTE	BY
A	01.02.19	Southern arm on Bennetts Road North northbound radius altered and refuge widened to match other refuges	AF

**PJA**  
 CLIENT  
 Lioncourt Homes

PROJECT  
 Land North of Thompsons Farm, North Keresley

DRAWING TITLE  
 Proposed Access Roundabout Vehicle Tracking

DRAWING ISSUE STATUS

**INFORMATION**

JOB CODE	SUB-CODE	DRAWING NO.	REVISION
2427	- TR -	08	- A

Revision Letter: P - Prelim / T - Tender / C - Construction

SCALE	DRAWN	REVIEWED	DATE
A3@ 1:500	PAS	SB	17.03.17

Copyright © PJA (Prelim) Assessment Services Ltd 2017 PJA Civil Engineering