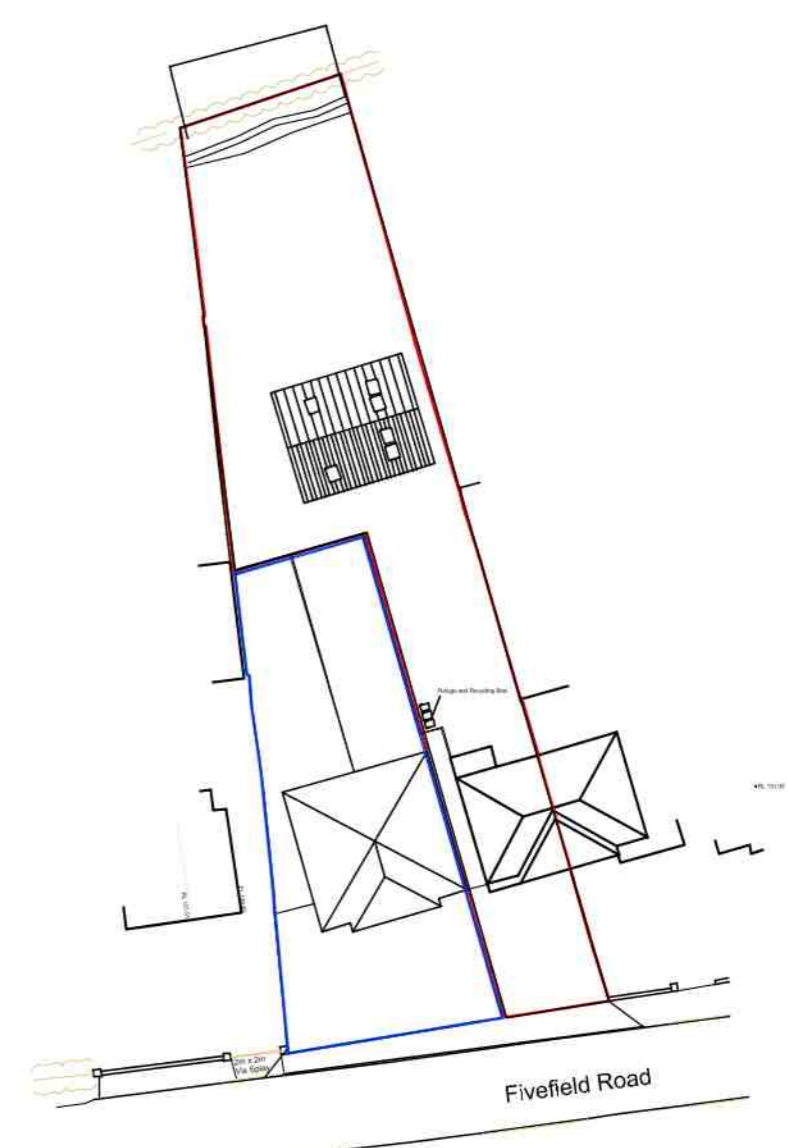
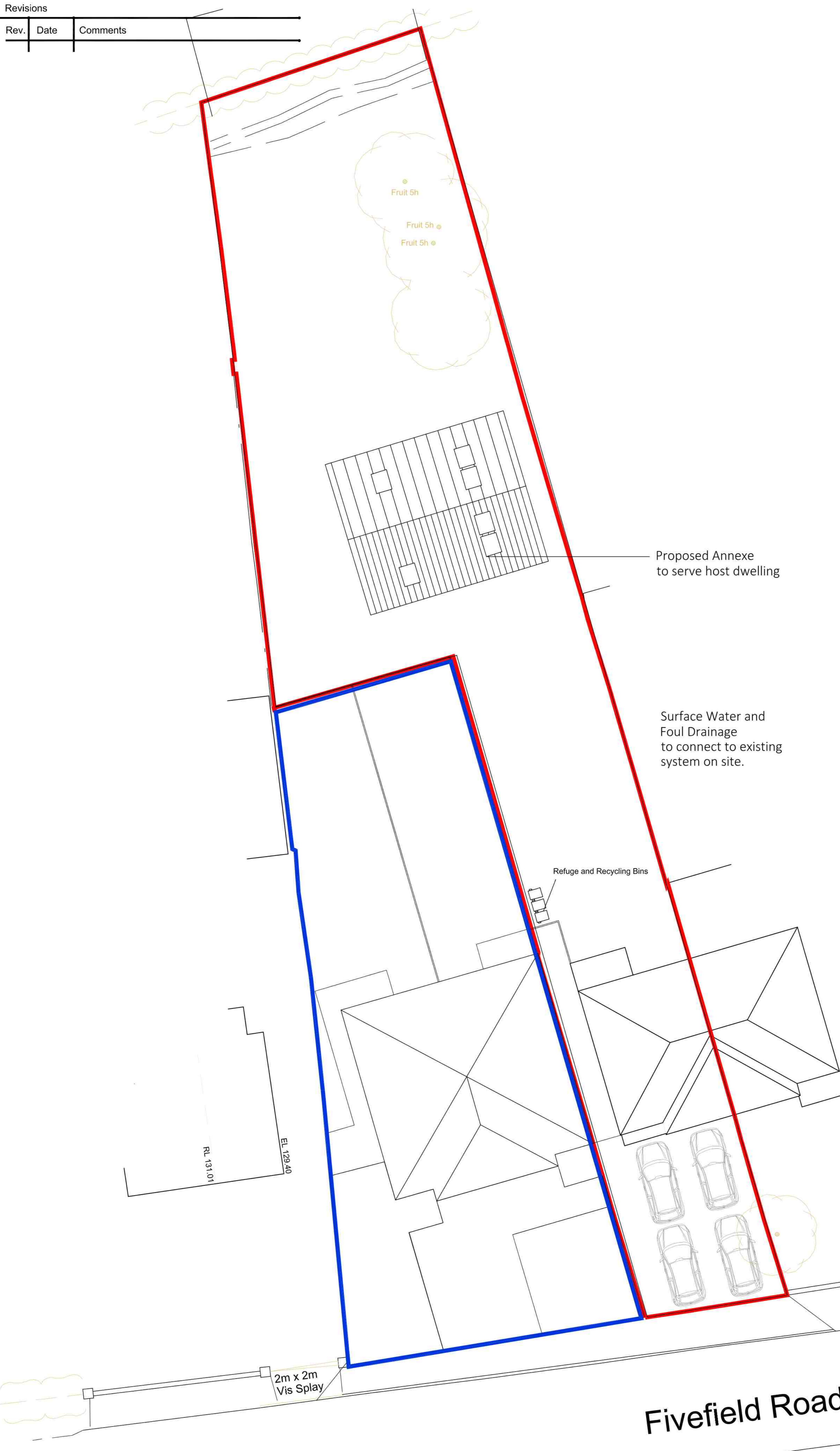
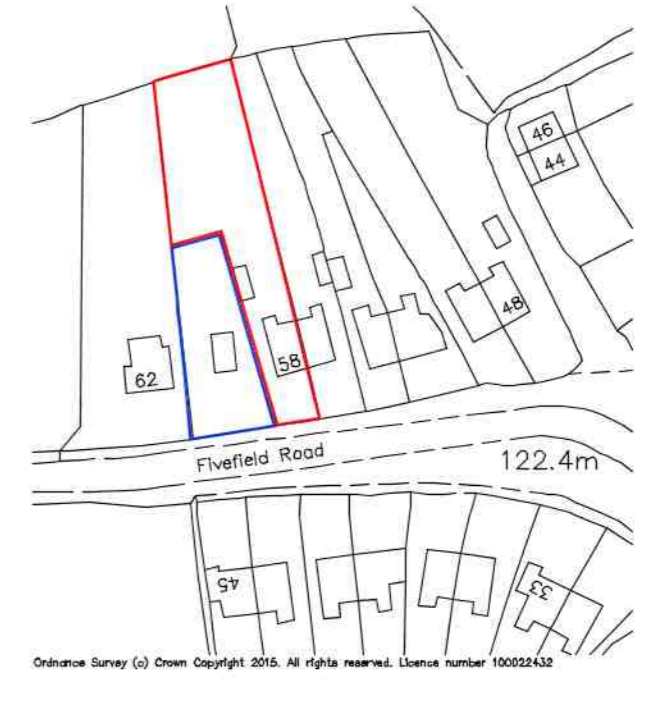


Revisions		
Rev.	Date	Comments

1. Drawings copyright of © Architectural Vistadesigns Ltd.
2. Drawings not to be used without written consent.
3. Planning drawings should not be used for the purpose of construction or working drawings.
4. Building Regulation approved drawings are not construction or working drawings.
5. All dimensions must be checked and verified on site before commencing works.
6. OS data may have been used for the purpose of a Planning submission.
7. Do not scale from the drawings.



Proposed Block Plan - 1:500



Location Plan - 1:1250

Proposed Annexe to serve host dwelling

Surface Water and Foul Drainage to connect to existing system on site.

Refuge and Recycling Bins

+ RL 131.09



— Site Boundary
 — Other land in clients ownership

Fivefield Road



ArchitecturalVistadesigns Ltd
 a: The Paddock, 118 Paddock Way, Hinckley, Leics LE10 0BZ
 m: 0785 458 2584 t: 01455 698 839
 w: www.architecturalvistadesigns.co.uk
 e: studio@architecturalvistadesigns.co.uk

Client: _____ Dwg Status: PLANNING

Dwg: Proposed Plans
 Project: _____

Scale: 1:100, 1:1250 & 1:500 @ A1
 Date: 20.02.2019 Drawn By: map

Dwg No. _____ Rev. _____

AVD-412-FRK-PL01 | A